

REGIONE AUTONOMA DELLA VALLE D'AOSTA  
REGION AUTONOME DE LA VALLEE D'AOSTE

COMUNE DI  COMMUNE DE  
**BRISOGNE**

VARIANTE GENERALE  
AL P.R.G.  
IN ADEGUAMENTO AL P.T.P.

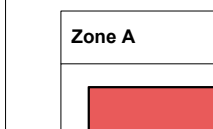
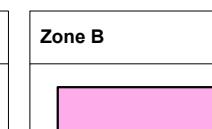



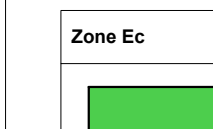
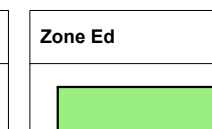


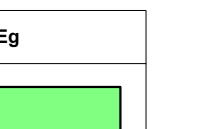
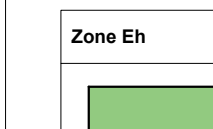
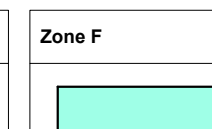
CARTOGRAFIA PRESCRITTIVA  
CARTA DELLA ZONIZZAZIONE, DEI SERVIZI E  
DELLA VIABILITA' DEL PRG  
**P4 2.3**  
AGGIORNATA ALLA VNS n.05 Scala: 1:2.000

Sindaco: Dott. Bruno Menabreaz  
Tecnici Incaricati: Arch. Alder TONINO (coordinatore)  
Dott. For. Duilio GAL  
Geol. Stefano DE LEO  
Collaboratori: Arch. Stefano Debernardi


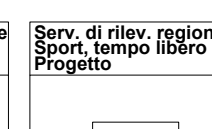
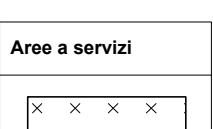
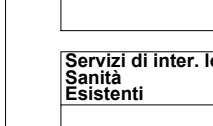

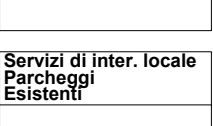


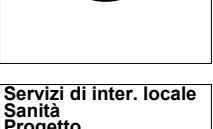
Testo definitivo conforme alla deliberazione del C.C. n. 35 del 30 ottobre 2012  
che ha accolto integralmente le proposte di modificazione contenute nella  
Delibera di Giunta Regionale n. 1561 del 07 novembre 2014

**LEGENDA**


**Zone**

 Zone A C01	 Zone B C06	 Zone C C02	 Zone D C05	 Zone E C03
 Zone E1 C03	 Zone E2 C03	 Zone E3 C03	 Zone E4 C03	 Zone E5 C03
 Zone E6 C03	 Zone F C04			

**Aree a servizi e viabilità prevista**

 Area a servizi sp.	 Viabilità prevista sp.	 Viabilità esistente sp.
 Servizi di inter. locale sp.	 Servizi di inter. locale sp.	 Servizi di inter. locale sp.
 Servizi di inter. locale sp.	 Servizi di inter. locale sp.	 Servizi di inter. locale sp.

**Campiture per edifici classificato fuori dalle zone A**

 Monumento A
--

